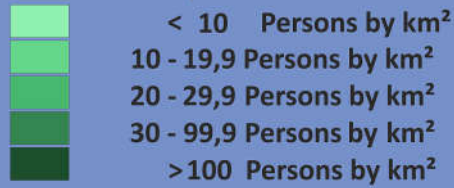




Palau

Population Density by State



0 25 50 75 km

40 km North of the main island

KAYANGEL
27,0
Kayangel

Fanna
Sonsorol

340 km South West of the Angaur island

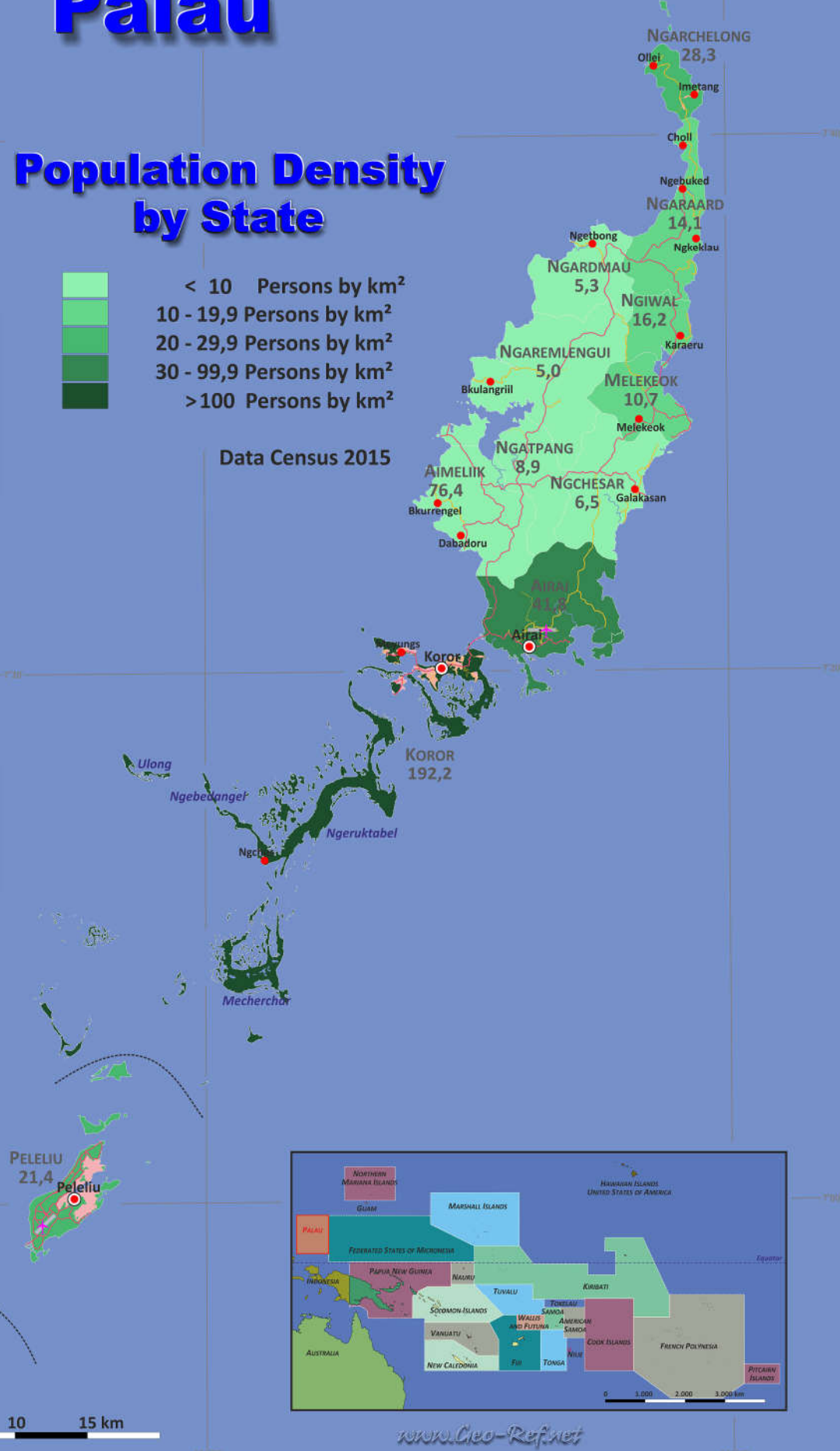
Pulo Anna
SONSOROL
11,3

Merir

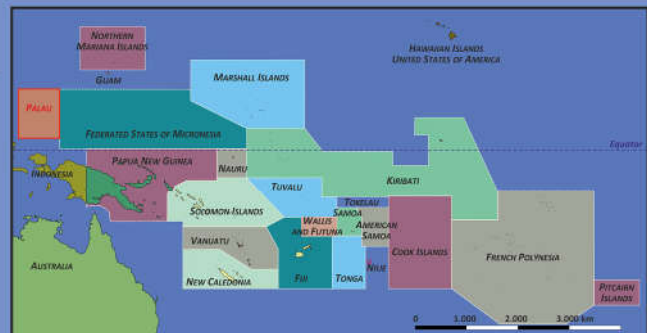
610 km South West of the Angaur island

HATOBOBEI
25,0
Hatobobei

Data Census 2015



0 5 10 15 km



About the maps on www.geo-ref.net

All maps published on this site are **free to use without costs, meanwhile the same are not modified**, especially concerning our own site logotype. This is valid for the PNG and the PDF-files.

We have published on the country page usually the population density of the country, the mostly interesting thematic map. But the real power of our offer consists in the display of your own data, drawing so your own maps with your results or relevant data.

So it works:



Please **visit the corresponding page for our detailed conditions of service and supply**. The price of a thematic map is visible on the corresponding country page.

Visit our page Services to find out about our additional services.

Your Team from

www.Geo-Ref.net