

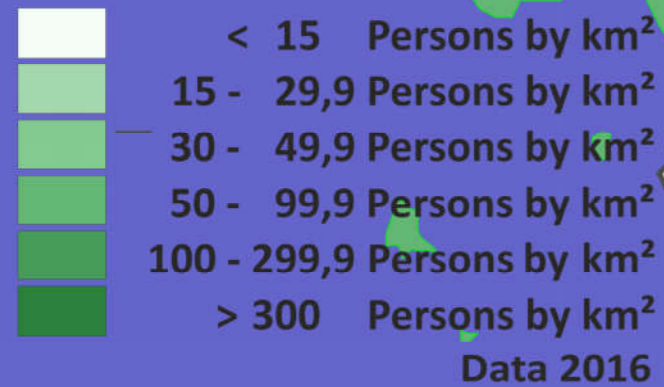
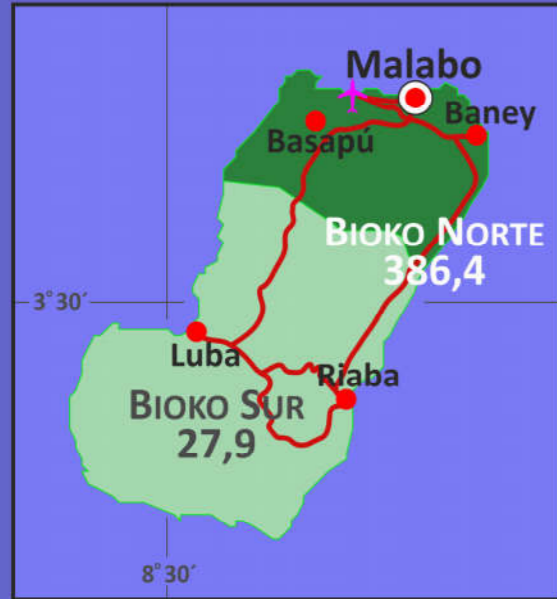
Equatorial Guinea



Population Density by Province

CAMEROON

GABON



www.Geo-Ref.net

Administrative division Equatorial Guinea

Division by Province

Estimation 2016

Provinz	ISO 3166-2	Capital	Area (km ²)	Population	Density (pers/km ²)
Annobón	GQ-AN	San Antonio de Palé	17	5.314	312,6
Bioko Norte	GQ-BN	Malabo	776	300.374	387,1
Bioko Sur	GQ-BS	Luba	1.241	34.674	27,9
Centro Sur	GQ-CS	Evinayong	9.931	141.986	14,3
Djibloho	GQ-	Ciudad de la Paz	453	65.000	143,5
Kié-Ntem	GQ-KN	Ebebiyín	3.943	183.331	46,5
Litoral	GQ-LI	Bata	6.666	366.130	54,9
Wele-Nzas	GQ-WN	Mongomo	5.026	191.383	38,1
Total			28.053	1.288.192	45,9

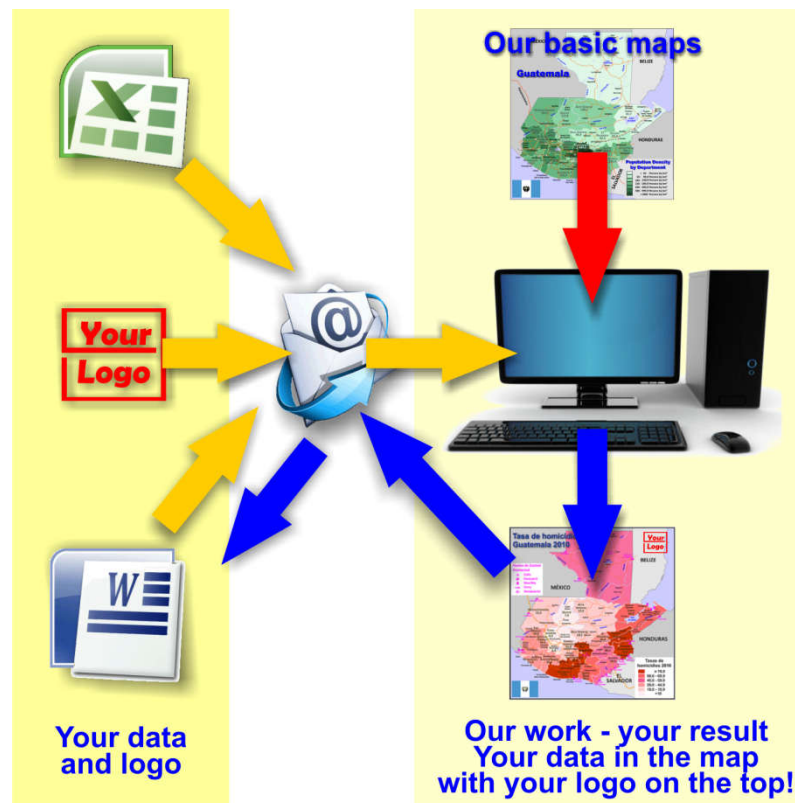
About the maps on www.geo-ref.net

Each map published on our web site is free to use without costs, meanwhile the same is not modified, especially concerning our own site logotype. This is valid for all published PNG and the PDF-files.

We have published on the country page usually the population density of the country, the mostly interesting thematic map. But the real power of our offer consists in the display of your own data, drawing so your own maps with your results or relevant data.

The so generated thematic maps you can order as illustrations for reports and publications, in huger format for maps – mostly till A0 format. Also for the inclusion in PowerPoint presentations we can offer the maps, as bitmap or in vector format

So it works:



Please visit the corresponding page for our detailed conditions of service and supply.

The price of a thematic map is visible on the corresponding country page.

Visit our page Services to find out about our additional services.

Your Team from

www.Geo-Ref.net