
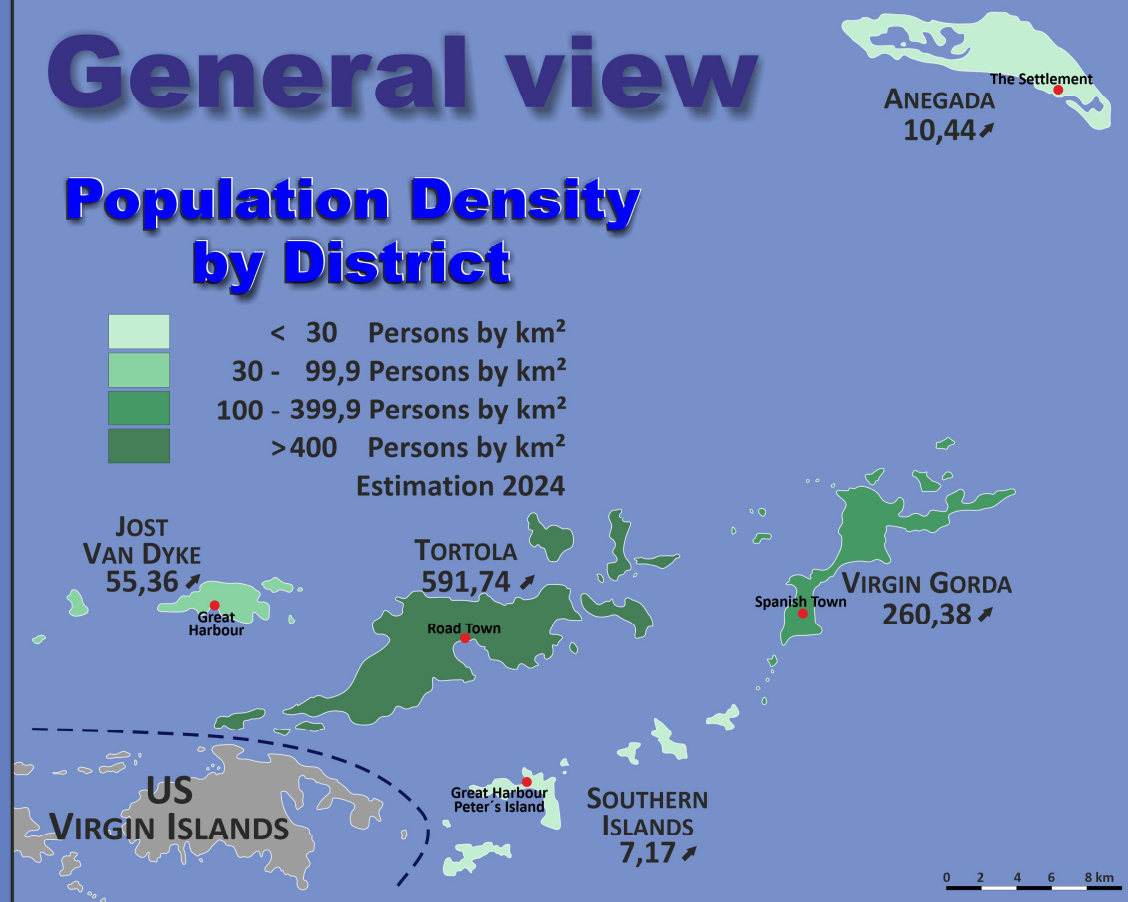
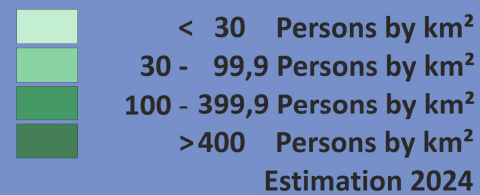


British Virgin Islands

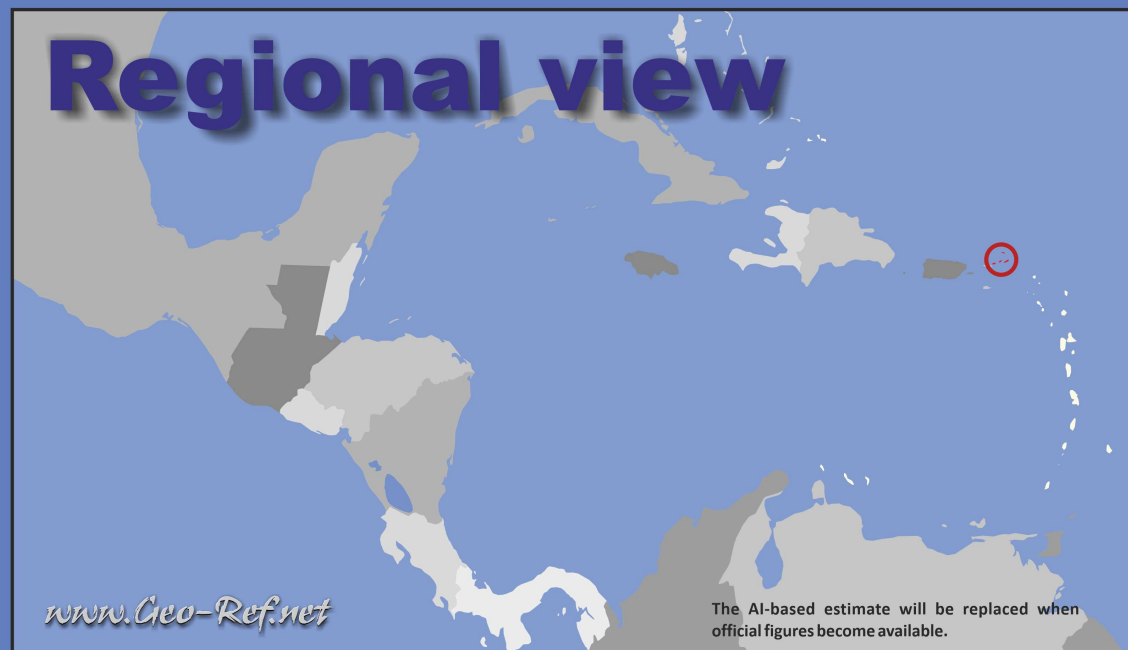


General view

Population Density by District



Regional view



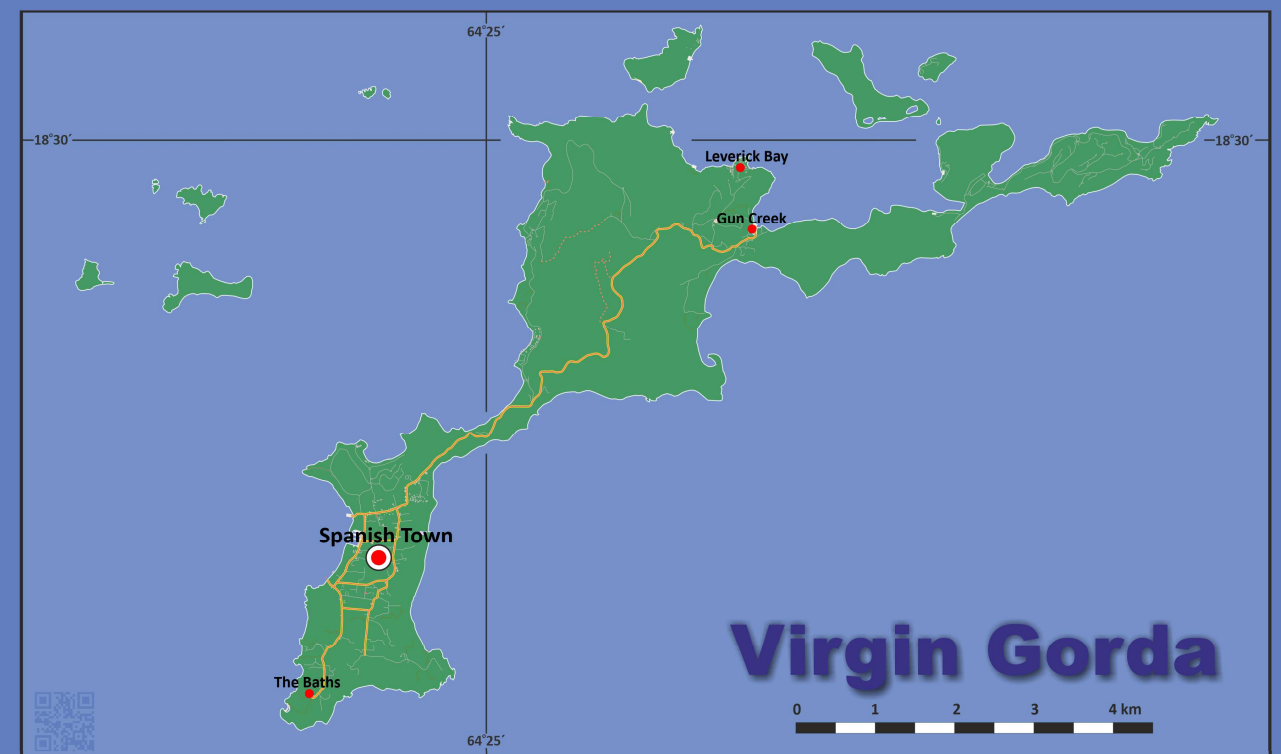
Jost Van Dyke



Tortola



Virgin Gorda



Administrative division British Virgin Islands

Division by District

Estimation 2024

Administrative Structure	
Districts	5
Stand	2010

District	ISO 3166-2	Capital	Area km²	Population	Density Pers/km²
Anegada	VGB-A	The Settlement	38,6	403	10,44
Jost Van Dyke	VGB-J	Great Harbour (Jost Van Dyke)	8,3	418	50,36
Southern Islands	VGB-S	Great Harbour (Peter Island)	23,7	170	7,17
Tortola	VGB-T	Road Town	55,7	32.960	591,74
Virgin Gorda	VGB-V	Spanish Town	21,2	5.520	260,38
Total			147,5	39.471	267,60

Since no new data on the British Virgin Islands has been published since 2010, the data presented here was determined using AI analysis.

Should official data become available, it will be incorporated here immediately.

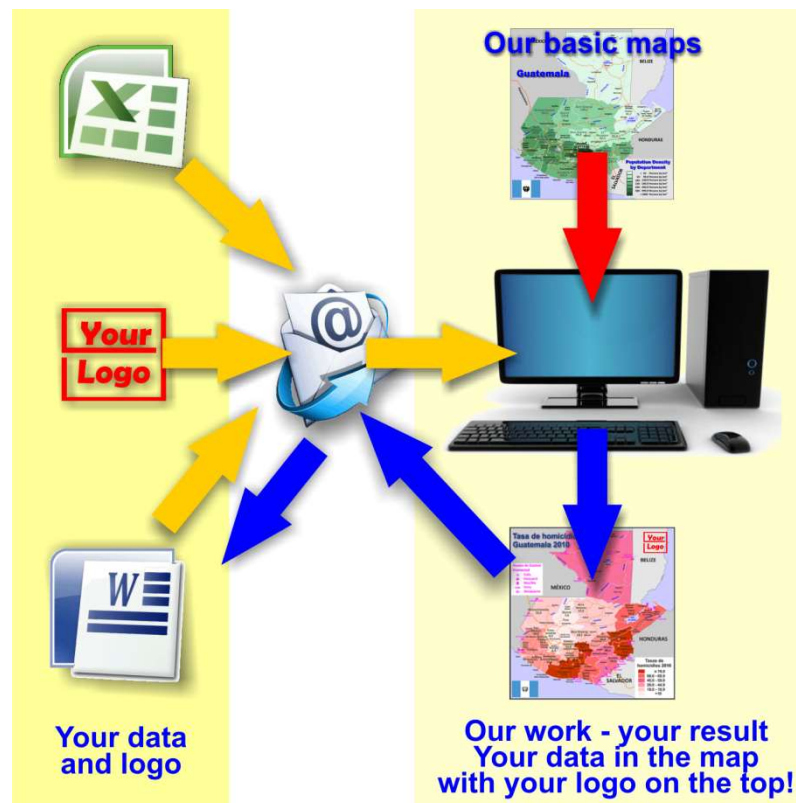
About the maps on www.geo-ref.net

Each map published on our web site is free to use without costs, meanwhile the same is not modified, especially concerning our own site logotype. This is valid for all published PNG and the PDF-files.

We have published on the country page usually the population density of the country, the mostly interesting thematic map. But the real power of our offer consists in the display of your own data, drawing so your own maps with your results or relevant data.

The so generated thematic maps you can order as illustrations for reports and publications, in huger format for maps – mostly till A0 format. Also for the inclusion in PowerPoint presentations we can offer the maps, as bitmap or in vector format

So it works:



Please visit the corresponding page for our detailed conditions of service and supply.

The price of a thematic map is visible on the corresponding country page.

Visit our page Services to find out about our additional services.

Your Team from

www.Geo-Ref.net